



Update on the LCC cycle path connection between Lincoln and Saxilby (NDP project 1.4) to Planning Committee

Report to: Planning Committee 24-03

Report by: Assistant Clerk

Power/duty which decision falls under: General Power of Competence, Localism Act, 2011

Which council objective(s) it falls under:

- Maintain and improve community facilities and amenities
- Retain and encourage employment and tourism opportunities
- Improve the well-being of residents
- To foster public participation and engagement
- To recognise the climate and biodiversity emergency and it should be considered as the basis of all decision and policy making

Consideration on carbon reduction:

Providing a connection would increase access to sustainable forms of travel connecting Saxilby to Lincoln. It provides the opportunity to reduce the number of car journeys to and from the parish.

Consideration of risk management in relation to proposal:

- The project is a county council project, which was re-initiated due to its inclusion in the Neighbourhood Development Plan (NDP).
- Potential impact on public engagement and reputation if the project does not come into fruition, having been identified by the community as an important project.

Public Sector Equality Duty (*Consider or think about how policies or decisions affect people who are protected under the Equality Act*)

- The connection would be free to use and accessible, within any geographical limitations.

REPORT:

February 2024

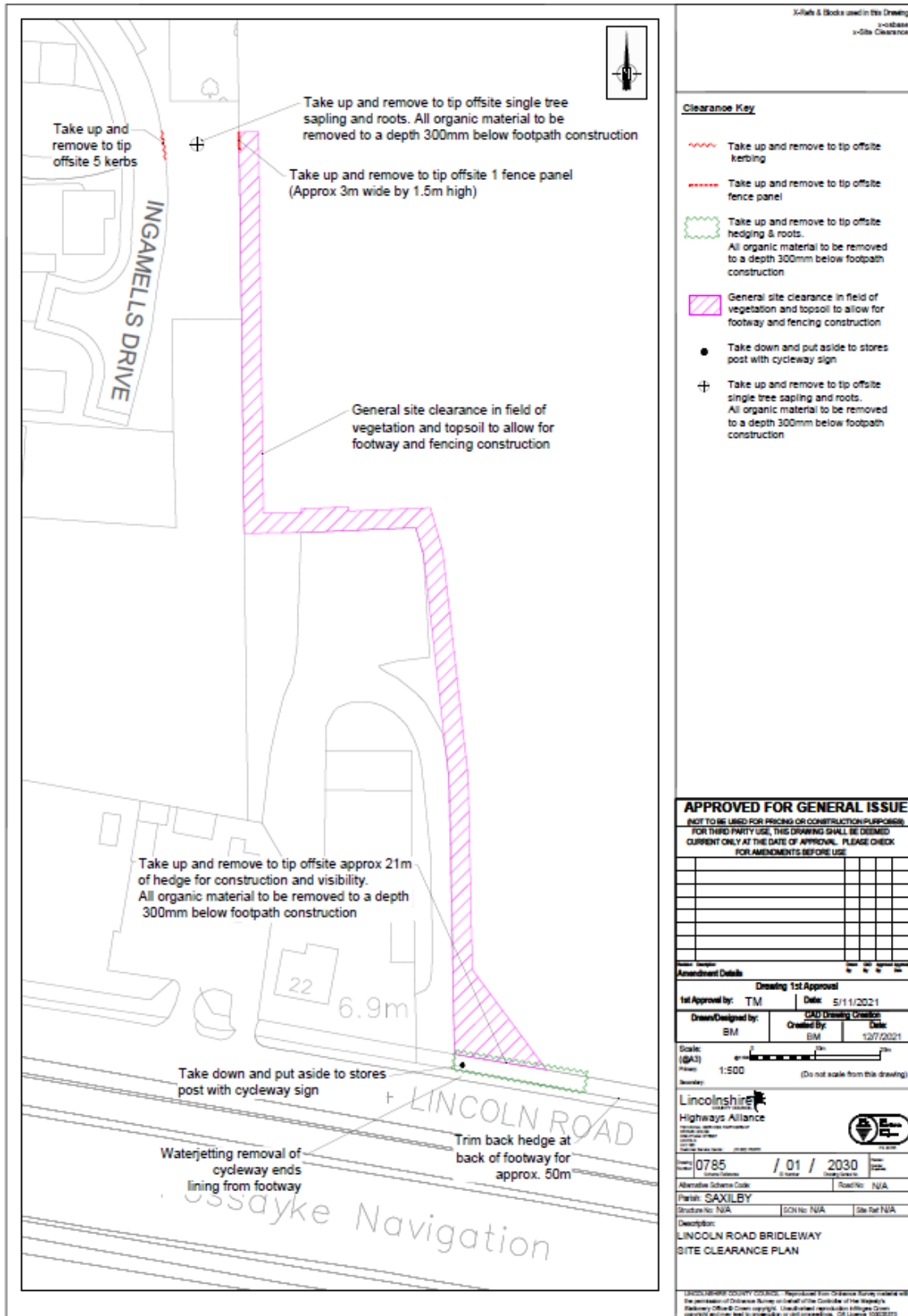
Update from Karl Gibson (Senior Project Leader, Highways Infrastructure, Place Directorate, Lincolnshire County Council)

- We are still awaiting formal confirmation of the start date from our contractors but it's likely to start w/c 22nd April 2024. I'll confirm as soon as I know.

Proposal(s):

- **To receive the update.**

Appendix I: LCC cycle way connection plans



Julie & Blake used in this Drawing
 >-obase
 >-Site Clearance

- Clearance Key**
- Take up and remove to tip offsite kerbing
 - Take up and remove to tip offsite hedging & roots. All organic material to be removed to a depth 300mm below footpath construction
 - General site clearance in field of vegetation and topsoil to allow for footway and fencing construction
 - Take down and put aside to stores post with cycleway sign
 - Take up and remove to tip offsite single tree sapling and roots. All organic material to be removed to a depth 300mm below footpath construction

APPROVED FOR GENERAL ISSUE
 (NOT TO BE USED FOR PROPOSAL OR CONSTRUCTION PURPOSES)
 FOR THIRD PARTY USE, THIS DRAWING SHALL BE DEEMED
 CURRENT ONLY AT THE DATE OF APPROVAL. PLEASE CHECK
 FOR AMENDMENTS BEFORE USE

Rev	Description	Date

Amendment Details

Drawing 1st Approval

1st Approval by: TM	Date: 5/11/2021
Drawn/Designed by: BM	Created By: BM
	Date: 12/7/2021

Scale: (BA3)
 1:500 (Do not scale from this drawing)



Project No: 0785 / 01 / 2030

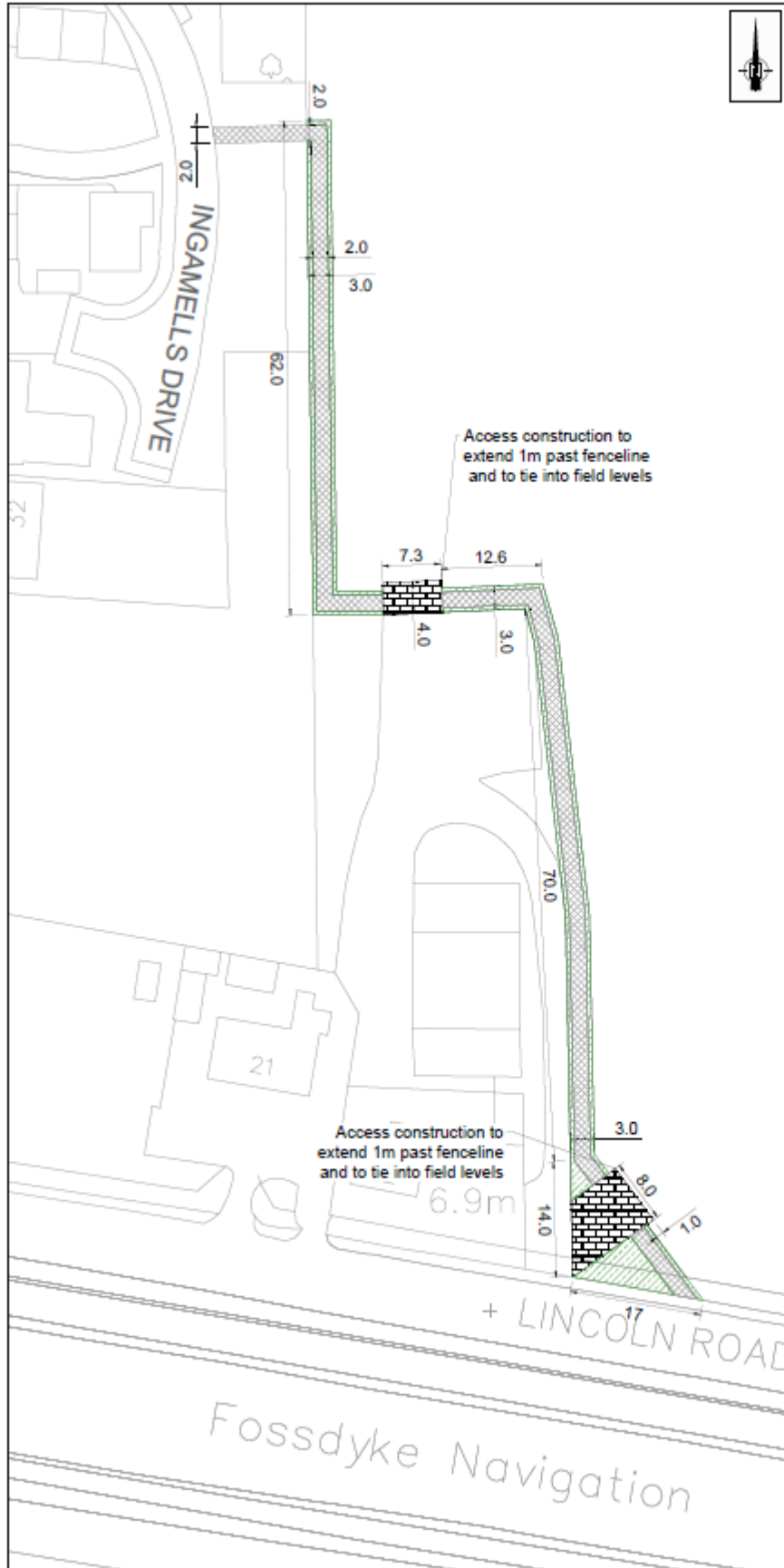
Alternative Scheme Code: / Road No: N/A

Plan: SAXILBY

Station No: N/A SON No: N/A Date Ref: N/A




Description: LINCOLN ROAD BRIDLEWAY SITE CLEARANCE PLAN

UNLESS OTHERWISE SPECIFIED, INFORMATION FROM THIS DRAWING SHALL BE THE PROPERTY OF CHICHESTER BOROUGH COUNCIL AND IS NOT TO BE REPRODUCED OR TRANSMITTED IN ANY FORM OR BY ANY MEANS, ELECTRONIC OR MECHANICAL, INCLUDING PHOTOCOPYING, RECORDING, OR BY ANY INFORMATION STORAGE AND RETRIEVAL SYSTEM. ALL RIGHTS RESERVED.



X-Pole & Sticks used in this Drawing
 x-Obase
 x-Treatments

Treatment Key

-  0.5m wide verges either side of footway
- 150mm deep topsoil grass seeded
-  2m wide footway construction crossfalling towards field - Construction as per SD11/4
-  Farm vehicle accesses
- 25mm Close graded surface
- 380mm binder base layer

APPROVED FOR GENERAL ISSUE

(NOT TO BE USED FOR PRICING OR CONSTRUCTION PURPOSES)
 FOR THIRD PARTY USE, THIS DRAWING SHALL BE DEEMED
 CURRENT ONLY AT THE DATE OF APPROVAL. PLEASE CHECK
 FOR AMENDMENTS BEFORE USE

Amendment Details

Scale: 1:500
 (Do not scale from this drawing)

Lincolnshire
 Highways Alliance

Drawn: 0785 / 01 / 2080
 Date: 5/11/2021
 Designer: TM
 CAD Drawing Creation: BM
 Created by: BM
 Date: 12/7/2021

Alternative Scheme Code: Road No: N/A
 Parish: SAXILBY
 Structure No: N/A | SCV No: N/A | Site Ref: N/A

Description:
**LINCOLN ROAD BRIDLEWAY
 TREATMENT PLAN**

LINCOLNSHIRE COUNTY COUNCIL - Reproduced from Ordnance Survey material with the permission of Ordnance Survey on behalf of the Controller of Her Majesty's Stationery Office. Crown copyright. Unauthorised reproduction is illegal. Crown copyright and data used in production is a joint production. OS Licence 100030750

Hedges, Fencing and Noise Barriers

SD/3/2

- Notes**
1. Specification Clause 306 applies unless otherwise stated in appendix 1/15 or appendix 3/2.
 2. Preservation treatment as specified to Clause 311.
 3. To BS 1722 Part 7.
 4. Post spacing reduced as necessary for curved section.
 5. Grade ST3 concrete footings to Clause 2602 (if specified).
 6. Where the fence forms a boundary between the highway and private property, the prick post and any barbed wire shall be fixed to the private property side unless otherwise stated in appendix 1/15.
 7. All nails, extension arms, fittings shall be galvanised to BS EN IOS 3634-2
 8. Where barbed wire is required in appendix 3/2 or 1/15, it shall be mild steel complying with BS 4102, two ply, 2.5mm dia. four barbs at 85mm spacings - zinc coated, complying with BS EN 10244-2, attached to an extension arm bent at an angle of 45° from the vertical, and shall be able to accommodate 3 strands of barbed wire, each strand being 100mm apart.

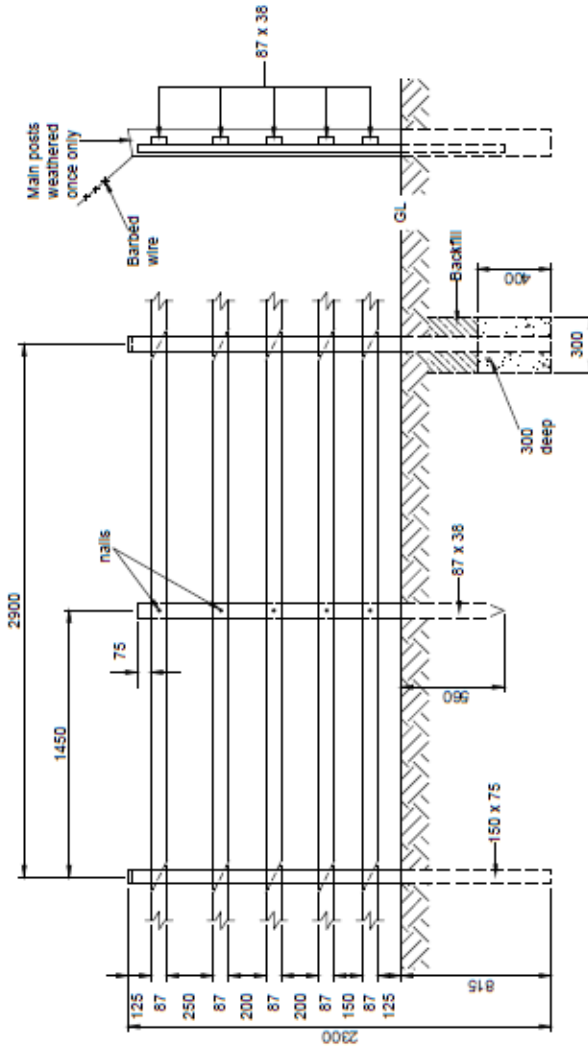
Lincolnshire
COUNTY COUNCIL

Checked by: GP Approved by: SB
ISSUED 12/05/17

Post and Rail Fences

SD/3/2
SCHEDULED DRAW NUMBER

Revision Number



Type	Rails	Height	Main Posts	Prick Posts	BS Ref.
Mortice F46	3	1100	1800	1600	MPR 11/3
F47	4	1100	1800	1600	MPR 11/4
F48	4	1300	2100	1800	MPR 13/4
F49	5	1500	2300	2000	-
Nailed F50	3	1100	1800	1600	SPR 11/3
F51	4	1100	1800	1600	SPR 11/4
F52	4	1300	2100	1800	SPR 13/4
F53	5	1500	2300	2000	-

NOT TO SCALE
(all units in millimetres)

This is a typical detail and may require conversion to a full scheme specific drawing.

Disclaimer : Before making use of this detail, any designer or third party must ensure that it satisfies all requirements of the scheme to which it is being applied. Lincolnshire County Council accept no responsibility for third party use of this Standard Detail.

Appendix 2: Background

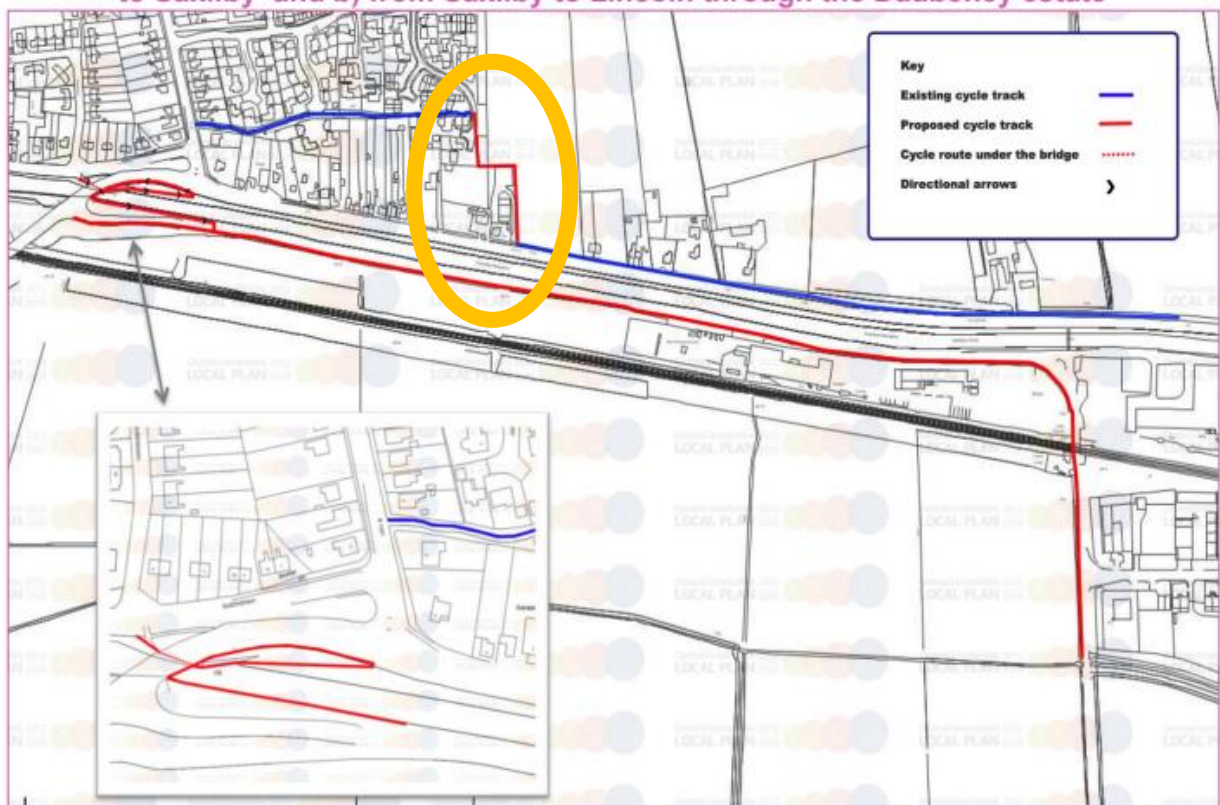
The Saxilby with Ingleby NDP project to complete the cycle track connection from Lincoln to Saxilby from the A57 through the Daubeney estate and Sellars Walk is an NDP project to improve connectivity in the area.

The county council confirmed in 2019/20 the project would be progressing and would be completed in that financial year.

Lobbying from the parish council has ensured the project has continued to fruition and the investment has not been lost from the area.

Appendix 1: Map of Proposed Cycle Connection

Proposal Map 6: Proposed cycle/footpaths from a) Saxilby Business and Enterprise Parks to Saxilby and b) from Saxilby to Lincoln through the Daubeney estate



Source:

Saxilby with Ingleby NDP pp76

<https://saxilby-ingleby.parish.lincolnshire.gov.uk/downloads/file/390/saxilby-with-ingleby-ndp>